








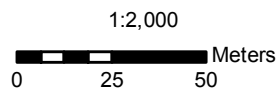


Legend

- | | |
|---|---|
|  Water |  Dacite |
|  Mud |  Rhyolite |
|  Overburden |  Andesite Flow |
|  Boulders |  Andesite Tuff |
|  Quartz vein |  Chlorite Schist |



REED LAKE, MANITOBA
 Section 398565 E
 Drill Holes 7- 9 Showing Lithology
 Drawn By: MM May/08